











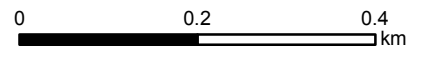
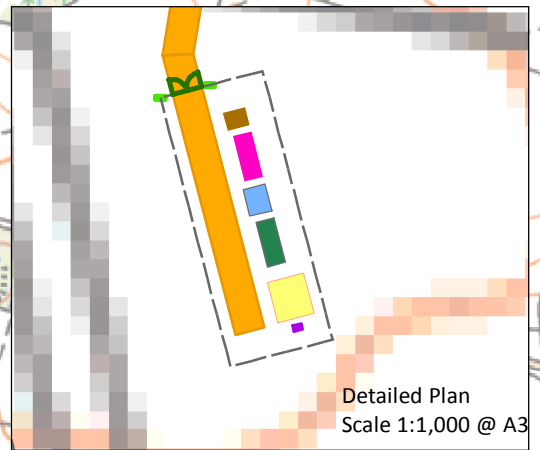


**KEY**

-  Site Boundary
-  Landownership Boundary
-  Photovoltaic Panels
-  Access Track
-  Field Transformer
-  Inverter Station
-  Substation & Office Compound
-  Security Fencing
-  CCTV Camera
-  Entry Gates
-  Existing Farm Track
-  Temporary Compound Area



Scale 1:8,500 @ A3



Berryhill Solar Farm  
Supporting Environmental Information

**Figure 2**  
**Indicative Site Layout Plan**